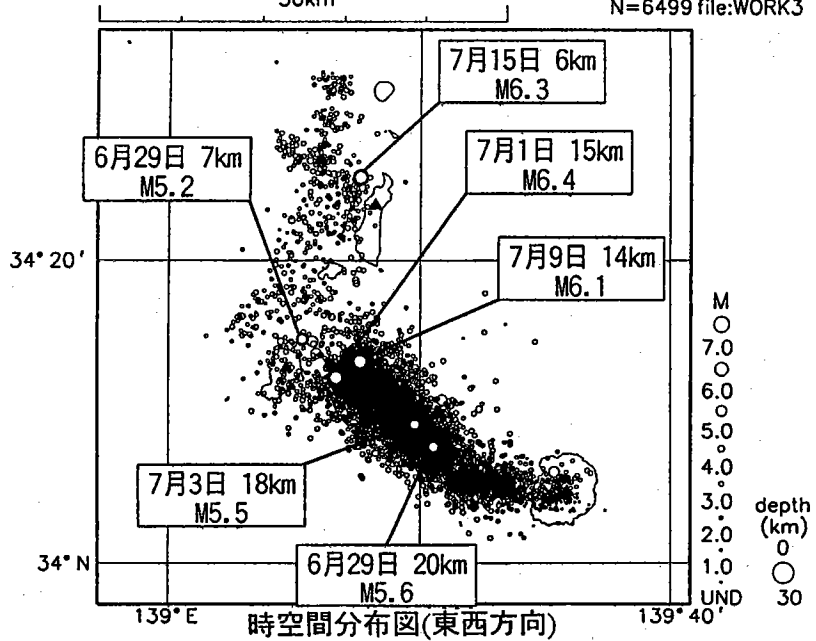


# 新島・神津島近海及び三宅島近海の地震活動(期間全体)

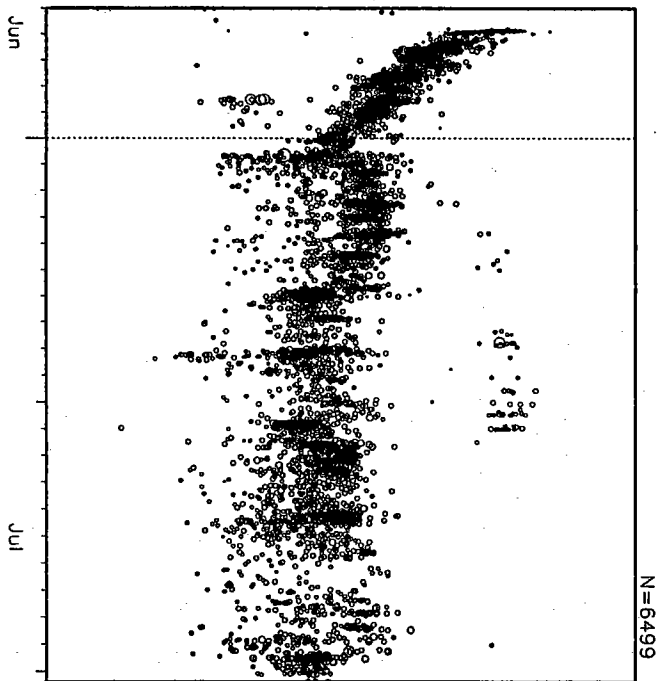
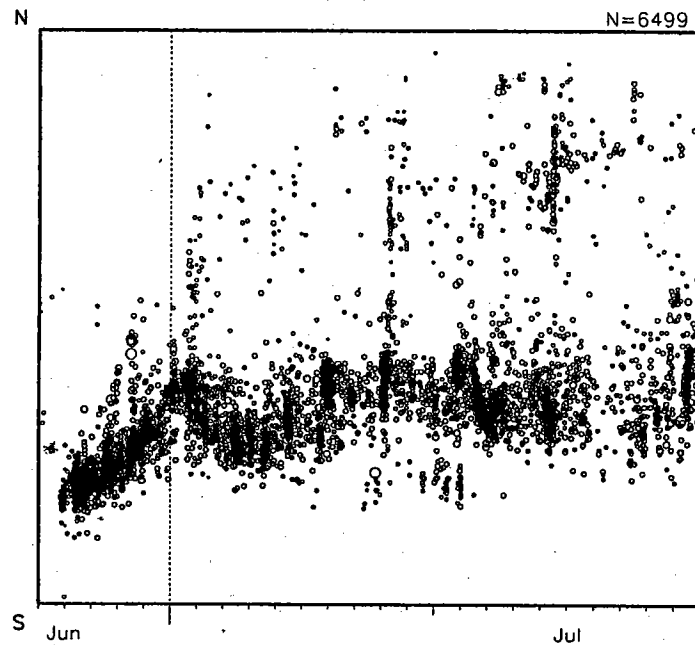
2000 06 26 00:00 -- 2000 07 21 09:00

50km

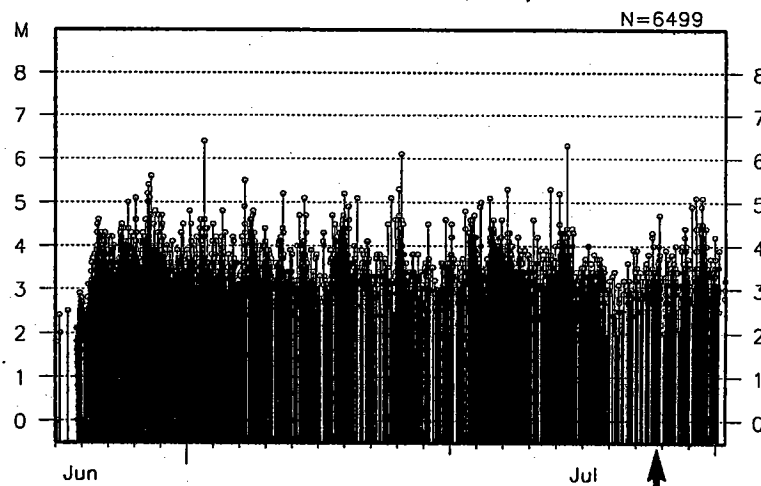
N=6499 file:WORK3



時空間分布図(南北方向)



地震活動経過図(規模)



矢印以降未処理部分あり