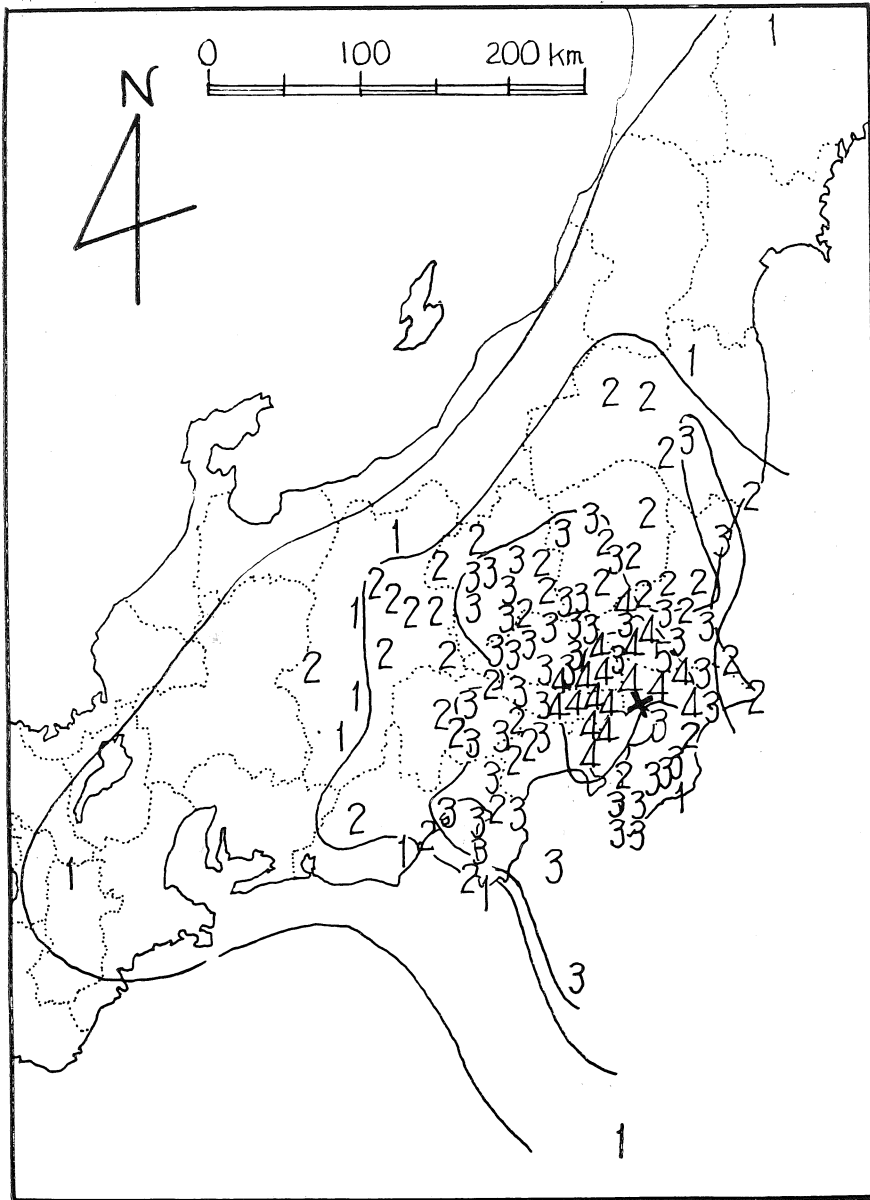


50. The Mouth of The Edo River Earthquake, 1956

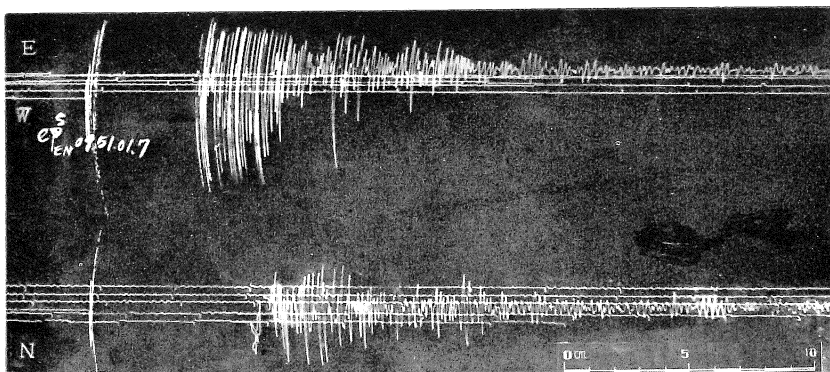


(February 14th, 09:52, 35°42'N, 139°54'E, $r=400$ km, $M=6.0$)

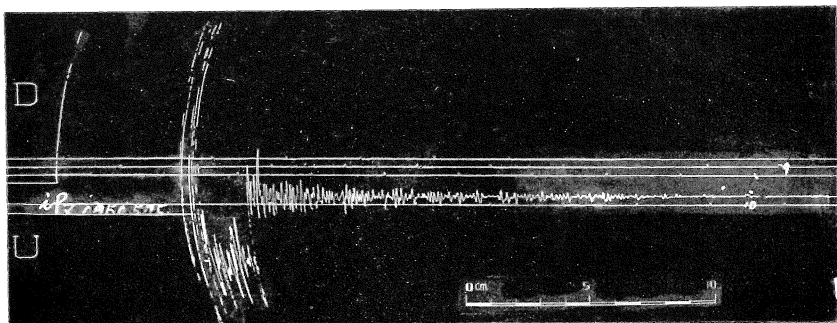
Slight damage was caused to Tōkyō; a concrete chimney broke, glass panes, electricwires, gas and water tubes broke at places.

Seismographs


No. Fig.	Statlin	Int.	Inst.	Comp.	V	T	r	v	ps	No m. f.
1,2	Yokohama	IV	W	N	6.7	4.6	0.7	4	29.3	435
				E		4.9	0.3	4		
				V		4.2	0.4	5		
3	Tōkyo	IV	S		1					--



1. Yokohama (WH)



2. Yokohama (WV)



3. Tōkyō (S)