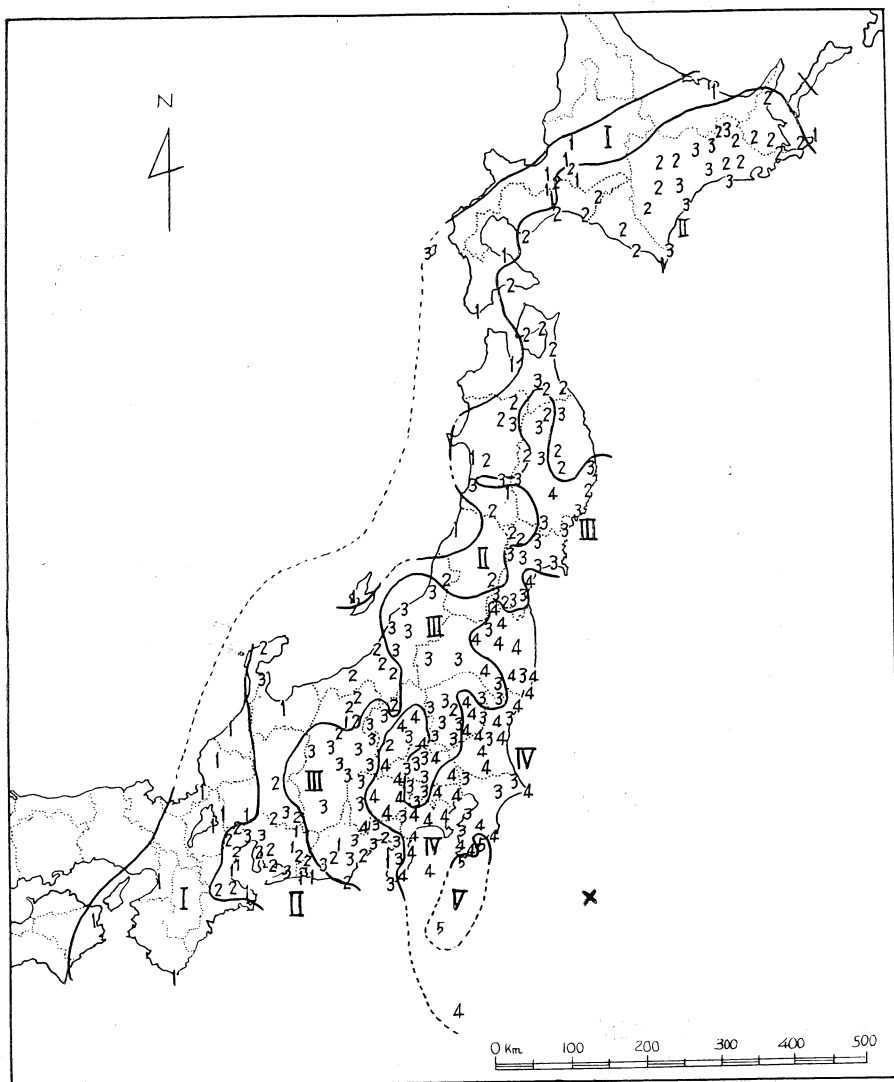


47. The Off Bōsō Earthquake, 1953

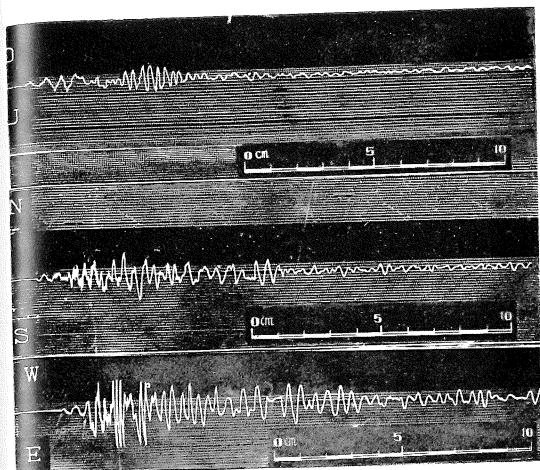


(November 26th, 02:48. $34^{\circ}18'N$, $141^{\circ}48'E$, $r=1050$ km, $M=8.1$)

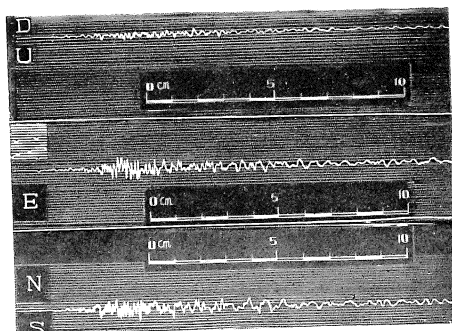
There was slight damage to roads on the Izu Islands (Miyake, Mikurajima, Hachijō, Oshima) and cracks in a water tube of power plant in Hachijō Isls. Slight tsunami happened along the coast of Kantō, Chūbu and Tōhoku Provinces at about 30 min. after the shock causing small ships to drift away.

Seismographs

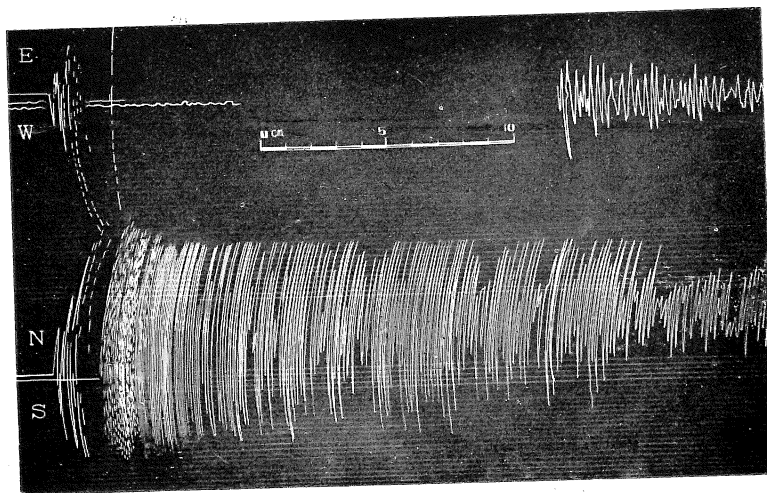
No Fig.	Station	Int.	Inst.	Comp.	V	T	r	v	ps	No m. f.
1	Chōshi	IV	S	H, V	1				32.5	119
2	"		P	H					25.5	39
3	Kōfu	IV	S	N	1	5.0	0.012	6.3	35.5	501
4	Tōkyo	IV	S	E	1		0.011	7.4	—	—
				V			0.016	6.0		



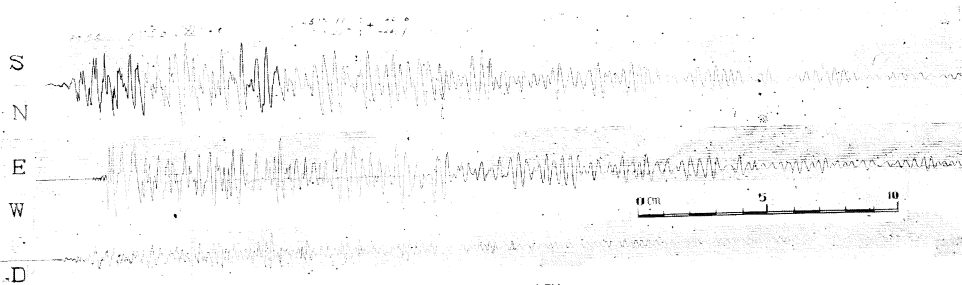
1. Chōshi (S)



3. Kōfu (S)



2. Chōshi (P)



3. Tōkyō (S)