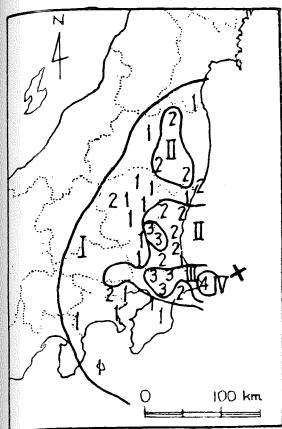


## 46. The NE Off Choshi Earthquake, 1952

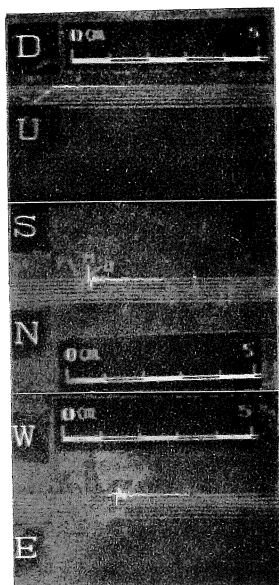
(October 15th, 09:10.  $35^{\circ}54'N$ ,  $141^{\circ}24'E$ ,  $r=120$  km,  $M=5.7$ )

No damage.

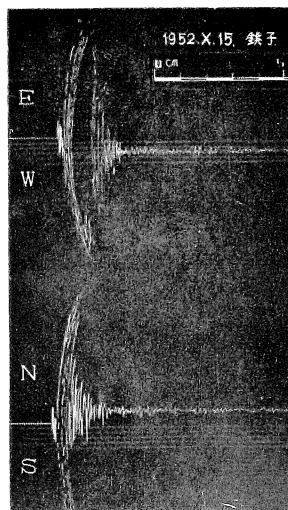


### Seismographs

No Fig.	Station	Int.	Inst.	Comp.	V	T	r	v	ps	No m. f.
1	Choshi	IV	S		1				29.5	120
2	"		P						24.8	33



1. Choshi (S)



2. Choshi (P)