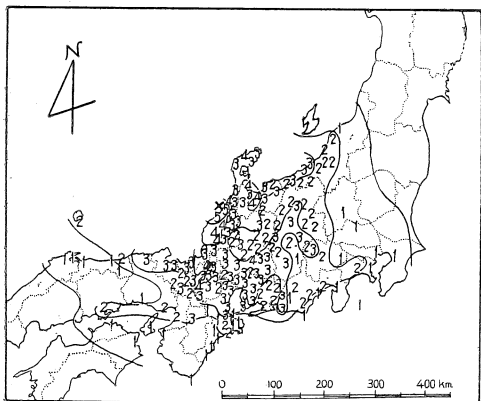


#### 44. The Daishōji Earthquake, 1952

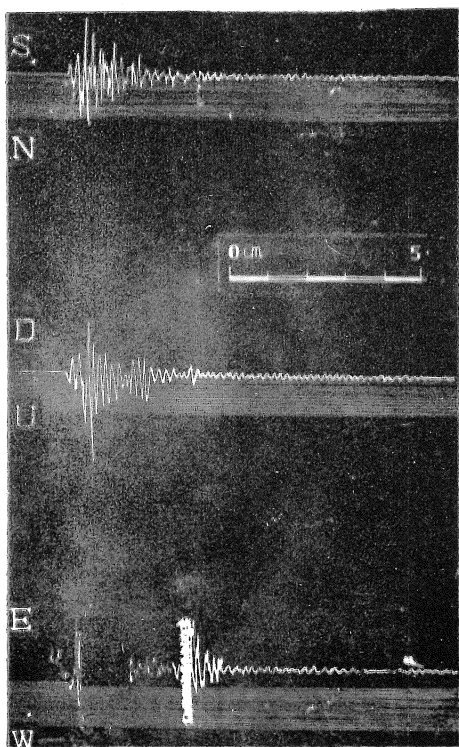
(March 7th, 16:32. 36°30'N, 136°12'E,  
r=350 km, M=6.8)

It caused comparatively little damage on land owing to its epicenter located at 20 km off Daishōji City. The coastal region near the city suffered slight damage such as cracks or falling down of house wall and cracks of unconsolidated ground along brooks, reclaimed land, lakes and marshes. Damage in Ishikawa Pref.: 7 (5 burnt) dead, 8 injured, 4 half destroyed houses, 82 partly destroyed. 27 burnt, 7 damaged huts, 60 flooding places of cultivated field, 7 bridges, 2 roads.

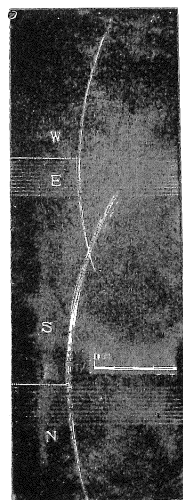


#### Seismographs

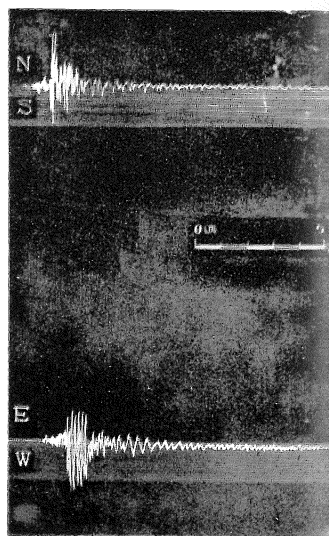

No Fig.	Station	Int.	Inst.	Comp.	V	T	r	v	ps	No m. f.
1	Fukui	IV	S		1				25.3	324
2	"		P	{ N E	40	3.8 3.3	0.03	5 2	25.7	323
3	Wajima	IV	S(C)	{ N E V	1	6.5 6.5 5.0	0.001	6	28.5	504



1. Fukui (S)



2. Fukui (P)



3. Wajima (S)

(July  
T  
dama  
D  
partly c  
tending

No Fig.
1, 2
3
4
5
6