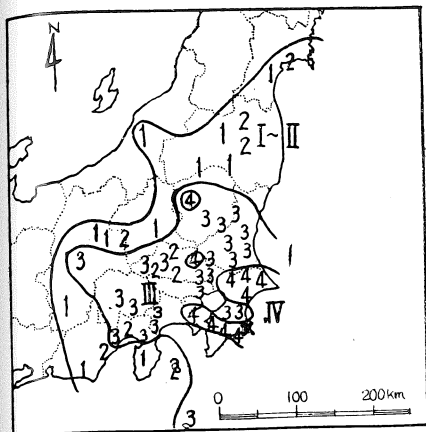


42. The Kujukuri Beach Earthquake, 1950

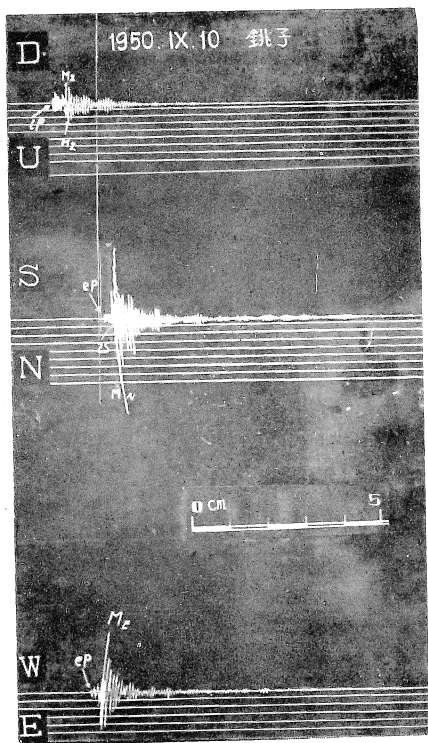
(September 10th, 12:21, 35°18'N, 140°30'E,
r=350 km, M=6.6)

Near the epicentral region, ground cracks and
breaking of electric wires happened.




Seismographs

No Fig.	Station	Int.	Inst.	Comp.	V	T	r	v	ps	No m. f.
1	Chōshi	IV	S						18.0	37
2	"		P						25.5	36



1. Chōshi (S)



2. Chōshi (P)