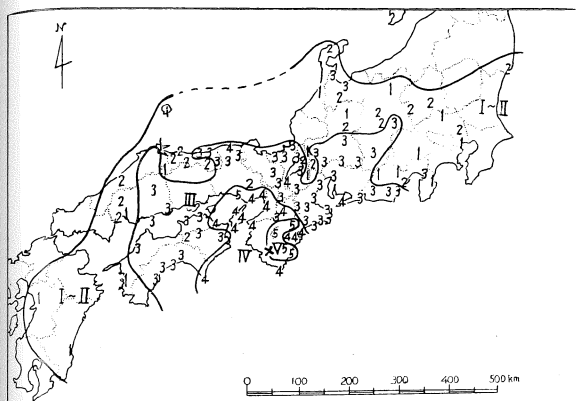


36. The Hidaka River, Wakayama, Earthquake, 1948

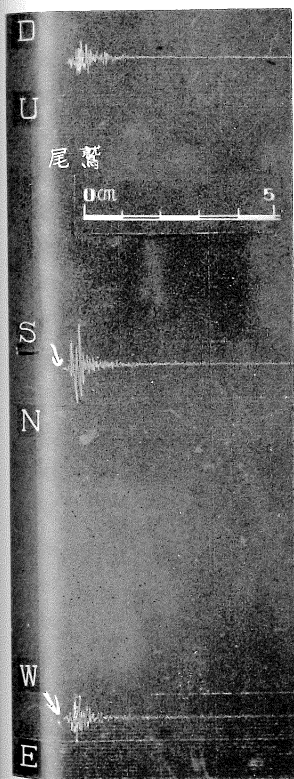
(June 15th, 20:44. 33°48'N, 135°30'E,
r=450 km, M=7.2)

There was little damage in Nara and Mie Prefectures and moderate damage in Muro District of Wakayama Pref. Damage: 2 dead, 33 injured, 60 fall down houses, numerous broken houses.

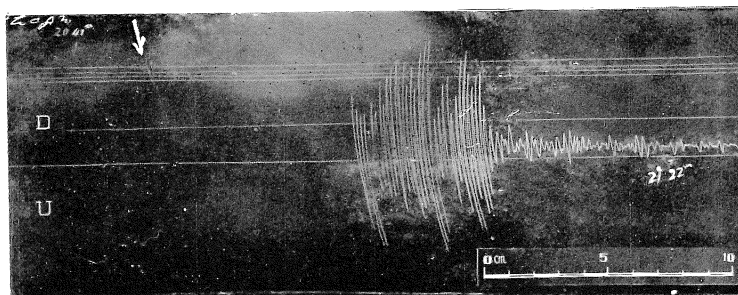


Seismographs

No Fig.	Station	Int.	Inst.	Comp.	V	T	r	v	ps	No m. f.
1	Owashi	IV ²	S	H, V	2	3 ca			17.5	30
2	"		W	{ H V					28.5 29.0	164* 163



1. Owashi (S)



2. Owashi (WV)