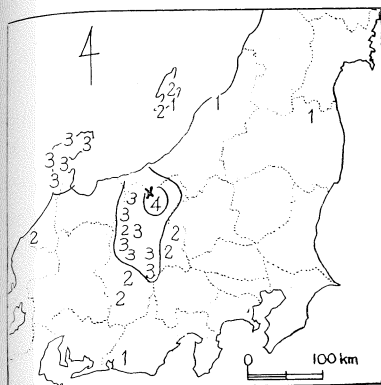


32. The Nojiri Lake, Nagano, Earthquake, 1943.




(October 13th, 14:42. $36^{\circ}48'N$, $138^{\circ}12'E$,
 $r=200$ km, $M=6.3$)


Damage: 1 dead, 4 seriously, 10 slightly injured, 14 houses and 20 huts completely destroyed, 66 houses and 50 huts half destroyed, many cracks on road, collapse of sandy ground, damage of railroad.

Seismographs


No Fig.	Station	Int.	Inst.	Comp.	V	T	r	v	ps	No m. f.
1, 2	Nagano	IV	O	N	20	17			24.0	15
				E					29.6	22
3, 4	"	"	W	N	75	4.2	0.019	3.2	28.1	173
				E	75		0.019	3.9	26.3	175
				V	55		0.018	3.6		



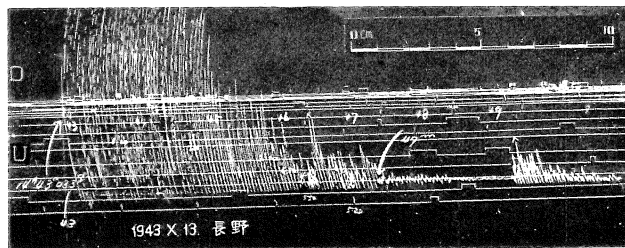
1. Nagano (ON)



2. Nagano (OE)



3. Nagano (WH)



4. Nagano (WV)