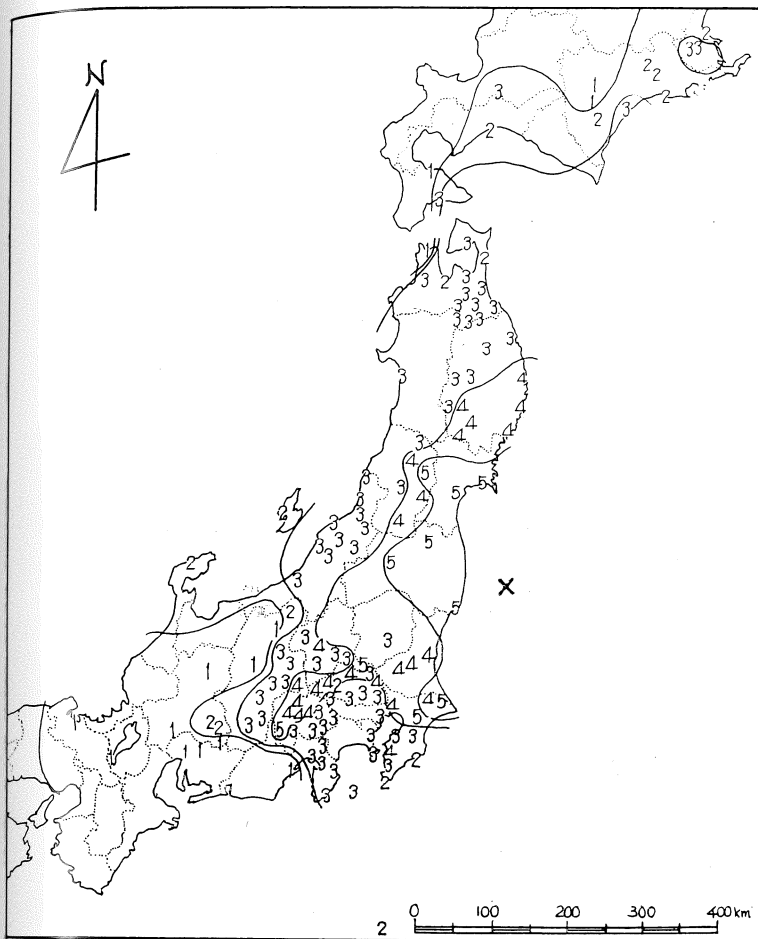


23. The East Off Fukushima Pref. Earthquake, 1928 (II)

(November 5th, 19:50.
 37°12'N, 141°42'E,
 r=460 km, M=7.7)


This shock was also accompanied by a tsunami of small scale.



Seismographs

No Fig.	Station	Int.	Inst.	Comp.	V	T	r	v	ps	No m. f.
1, 2	Kōfu	IV	W	{ H V					27.2 25.8	358
3	"		S							356
4	Kakioka	IV	W	{ H V					20.9 19.2	138 140
5, 6	"		P						27.0	273
7	"		S						24.8	277
8, 9	Tsukubasan	IV	W	{ H V					26.8 27.9	379
10	"		S						—	378
11	Sendai	V	P(0)						26.5	251
12, 13	Kumagaya	IV	W	{ H V H					25.4 26.0 29.0	369 363
14	Mito	IV	W						35.0	363
15	"		S							
16, 17	Miyako	IV	W	{ N E V	90 90 70	5.6 5.4 4.7	0.005 0.005 0.007	4	25.5 25.5	132 133
18	Yamagata	IV	P(N)						24.0	108
19	"		S(I)						21.5	109
20	Onahama	V	W	V	70	5.0	0.03	6	35.0	128

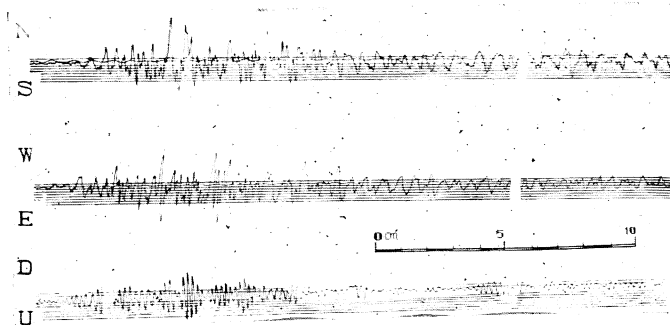
m : Fukushima, Ishinomaki, Inawashiro.



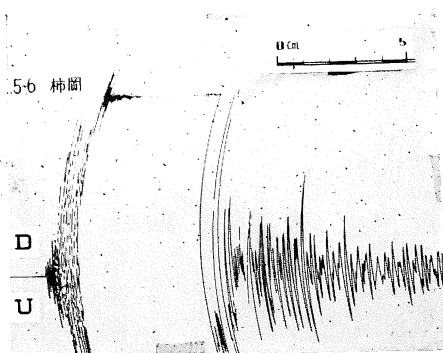
1. Kōfu (WH)




2. Kōfu (WV)



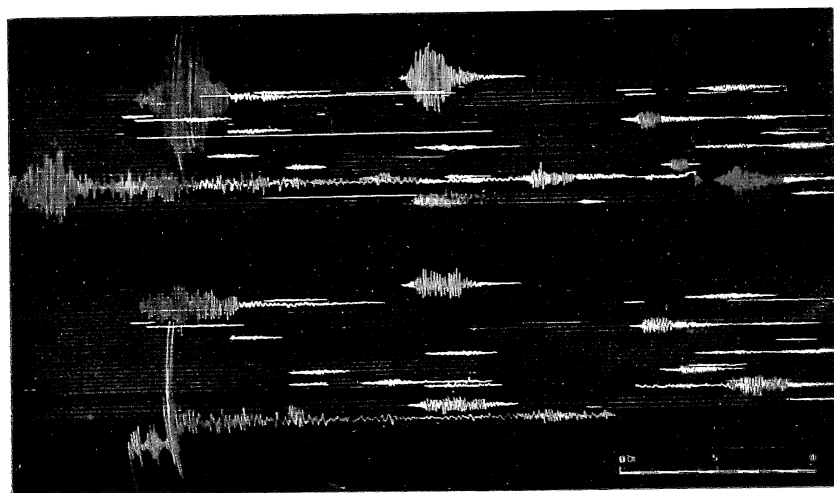
3. Kōfu (S)




4. Kakioka (WV)




5. Kakioka (P)



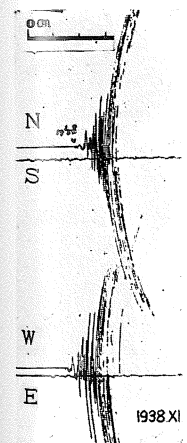
6. Kakioka (P) (continuation of 5)



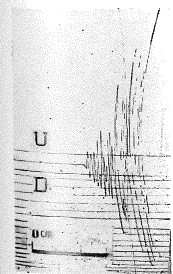
8. Tsukubasan (WH)



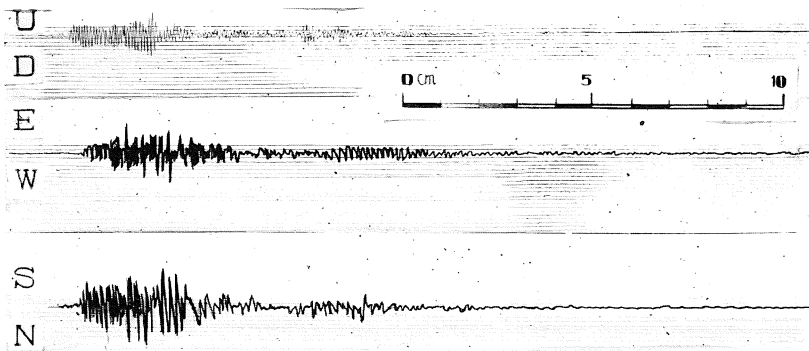
9. Tsukubasan (WH)



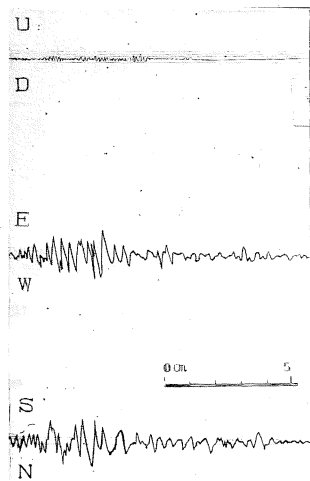
12. Kumagaya (WH)



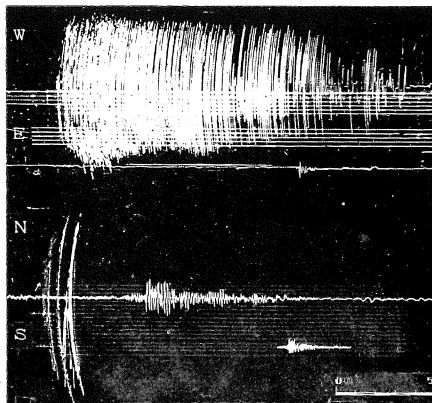
13. Kumagaya (WV)



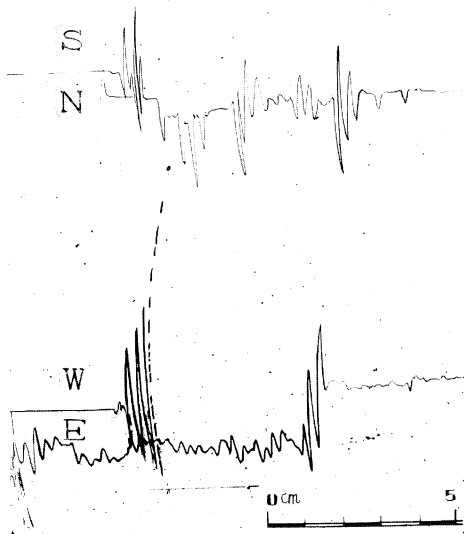
7. Kakioka (S)



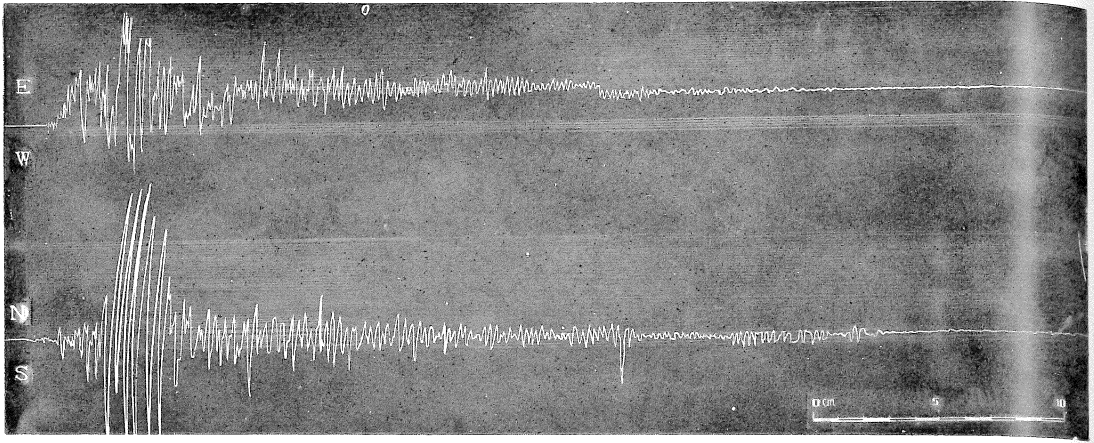
10. Tsukubasan (S)




11. Sendai (P)




14. Mito (WH)




15. Mito (S)



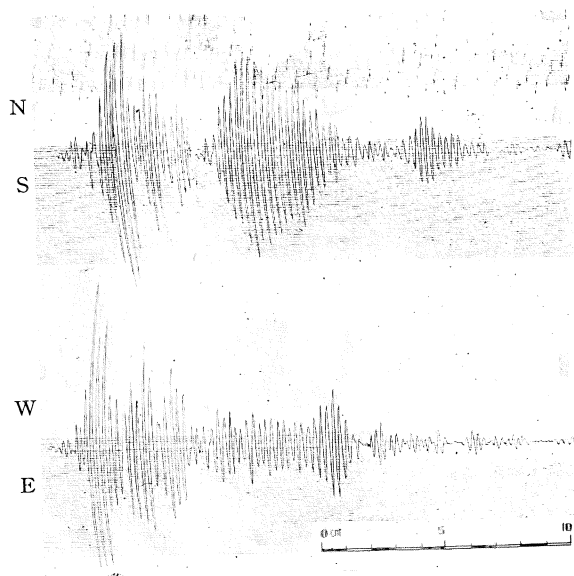
16. Miyako (WH)



17. Miyako (WV)



18. Yamagata (P)



19. Yamagata (S)



20. Onahama (WV)