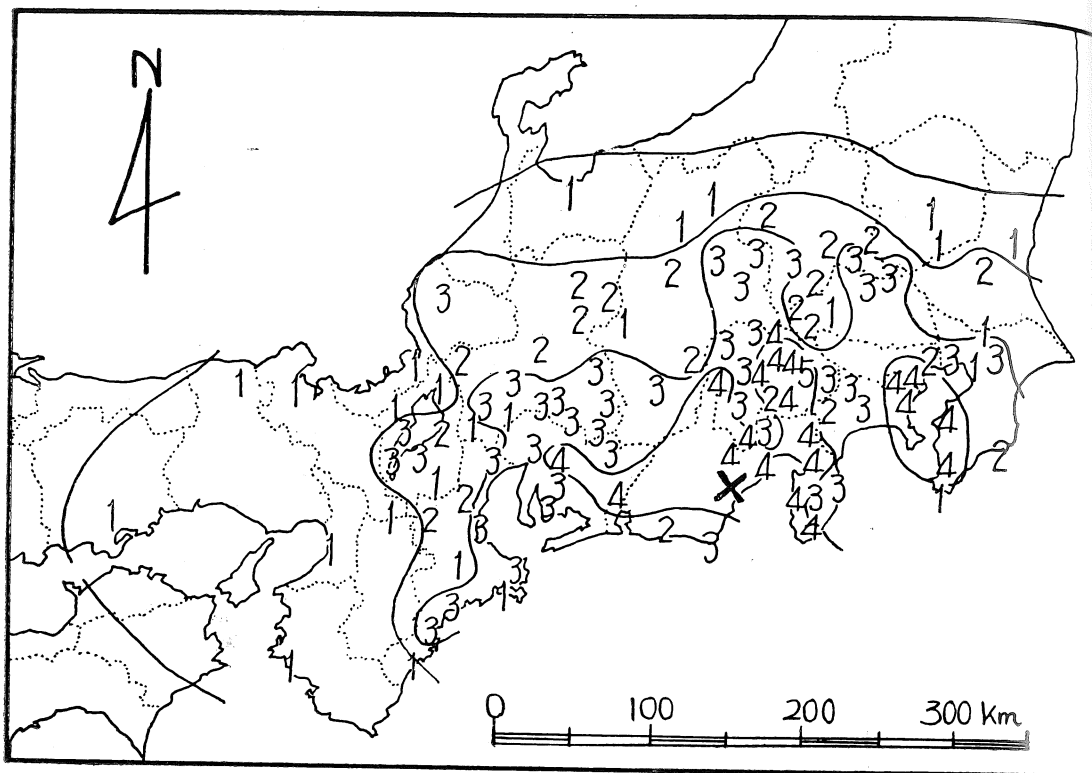


12. The Shizuoka Earthquake, 1935

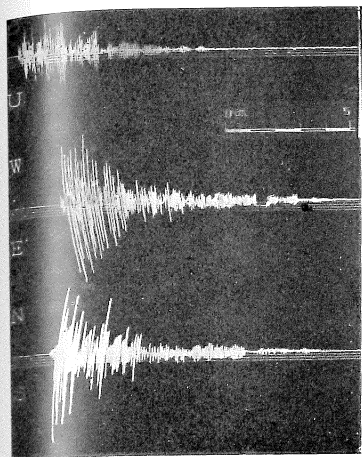


(July 11th, 17:24. $34^{\circ}59'N$, $138^{\circ}42'E$, $r=245$ km, $M=6.7$)

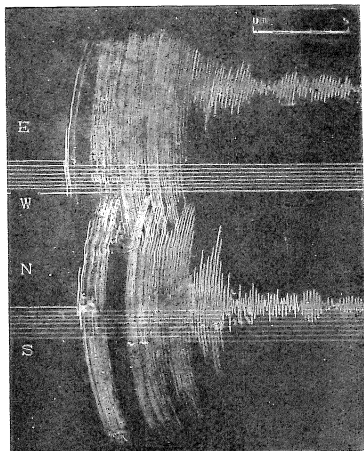
Shimizu City and Udo village suffered much damage, involving 9 dead and 299 injured. Totally destroyed houses numbered 363 and huts 451, and quay-wall together with adjacent warehouses were destroyed at Shimizu Harbour. There were slight damage to railroad and a landslide on the south slope of the Udo Mountain.

Seismographs

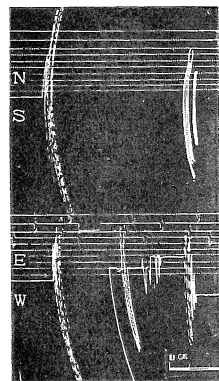
No Fig.	Station	Int.	Inst.	Comp.	V	T	r	v	ps	No m. f.
1	Shizuoka (Numazu)	IV	S	{ H V	2 3				24.0	23
2	(Gotemba)	IV	P						19.1	25
3,4	(Numazu)		W	{ N E V	70 70 52	3.7 3.5 3.6	0.03	4 7 8	32.6 26.7	160
5	(Omiya)	IV	P						26.5	26
6	(Numazu)		P						24.0	28
7	"		O	E					23.0	27
8	Mishima	IV	S	{ H V	1 1	5.0 2.5	0.03	3	70.2	328
9,10	"		W	{ H V	80 80	5.0 5.0	0.002 0.002	6 6	30.4 28.5	150 151
11,12	Funatsu	IV	W	{ N E V	70 76 70	5.4 5.0 4.1	0.029 0.031 0.074	5.5 5.0 4.0	26.7 26.5	154 153
13,14	Yokohama	IV	W	{ H V					26.0 30.6	387



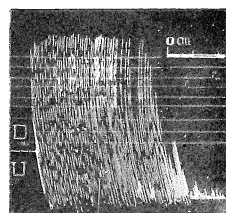
1. Numazu (S)



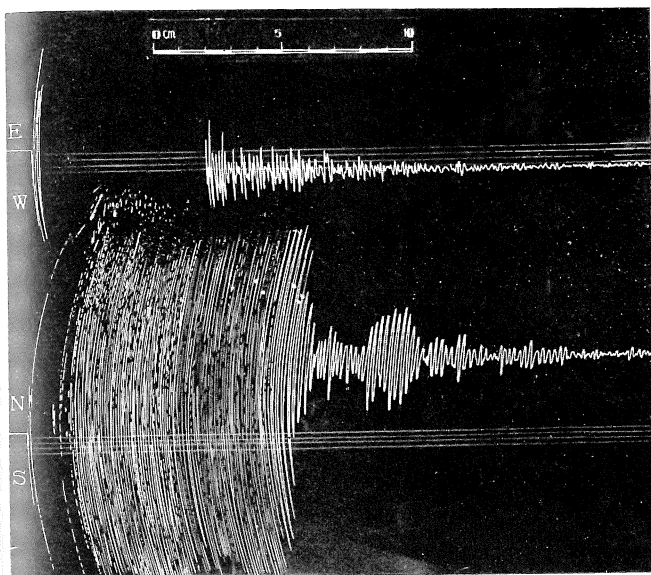
2. Gotemba (P)



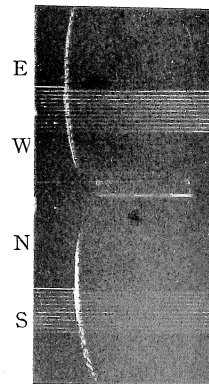
3. Numazu (WH)



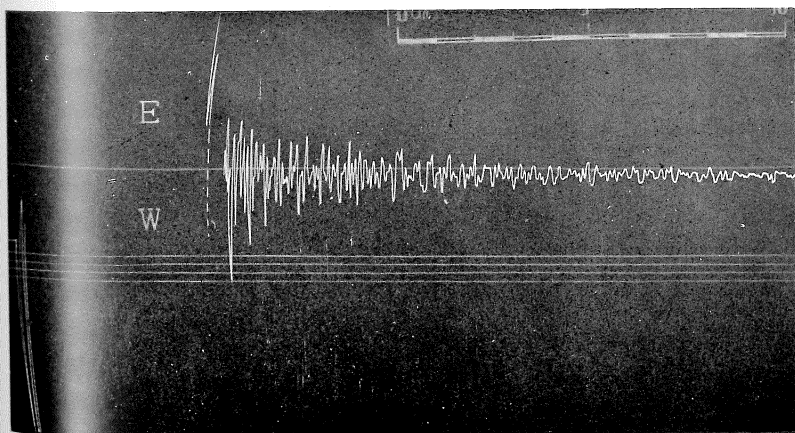
4. Numazu (WV)



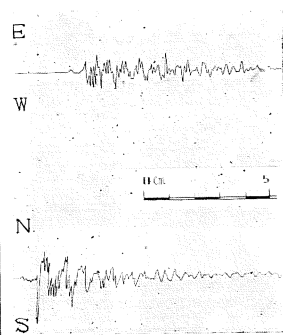
6. Numazu (P)



5. Omiya (P)



7. Numazu (OE)




8. Mishima (SH)



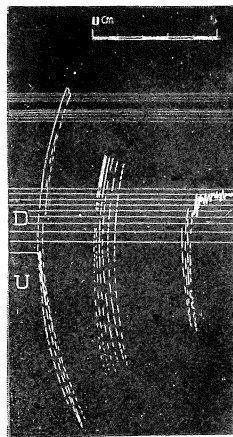
head and
quay-wall
ere were
untain.

No
m. f.


- 23
- 25
- 160
- 26
- 28
- 27
- 328
- 150
- 151
- 154
- 153
- 387



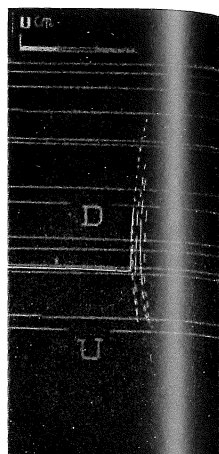
9. Mishima (WH)



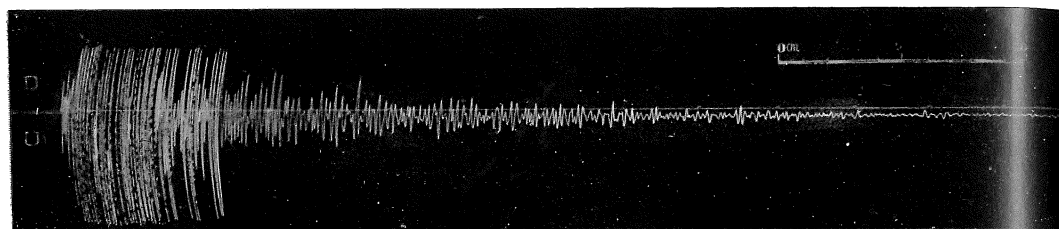
10. Mishima (WV)



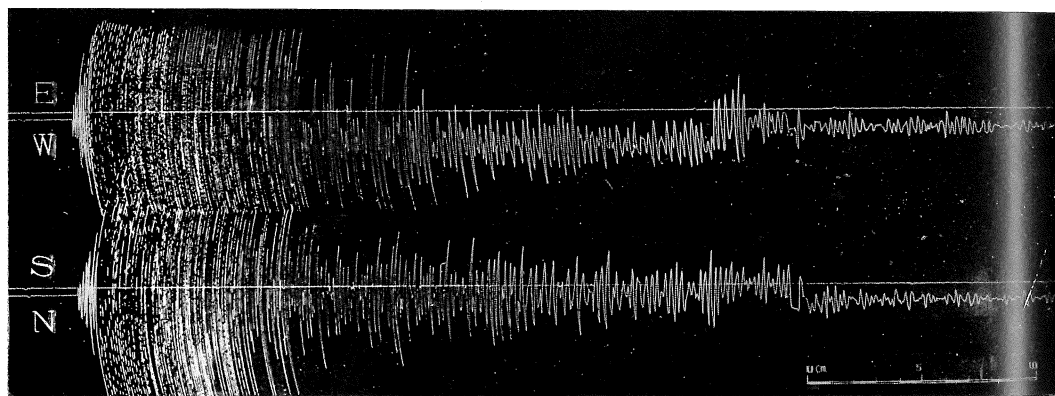
11. Funatu (WH)



12. Funatsu (WV)



13. Yokohama (WV)



14. Yokohama (WH)