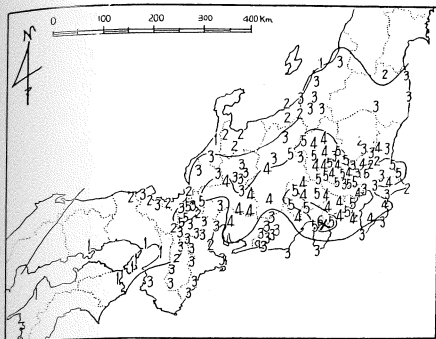


6. The North Izu Earthquake, 1930



(November 26th, 04:03. 35°06'N, 139°00'E,
r=331 km, M=7.3)

Damage was most severe in the area surrounding the fault line connecting Hakone Town and Ukihashi Village. Itō was destroyed completely by fire breaking out soon after the shock.

Damage

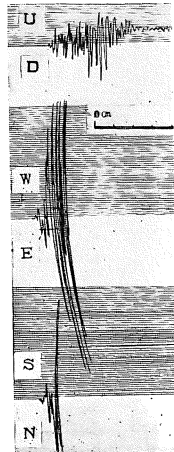
Pref.	dead	injured	damaged houses			damages estimation (10,000Yen)
			completely	partly	burnt	
Shizuoka	259	566	2,077	5,424	75	2,450
Kanagawa	13	6	88	92	—	100

Seismographs


No Fig.	Station	Int.	Inst.	Comp.	V	T	r	v	ps	No m. f.
1	Yokohama	V	P(O)	H	30	5	0.005	—	24.6	} 362'
2	"		S(I)	N	2	6	0.02			
				E		2	0.01	2~6	36.5	
				V			0.05			
3,4	"		W	E	79	5.4	0.031	6.0	29.2	} 391
				N	80	5.1	0.026	5.1	27.2	
				V	97	6.6	0.014	6.6		
5	Numazu	V	S(O)	H	2	3.5				} 355
6	"		S(C)	V	3	4.3	0.02	2		
				H	2	5	—	—	13.0	
7,8	"		W	N	70	5.1	0.014	10	28.1	} 355'
				E	75	5.1	0.016	5.6	30.5	
				V	45	4.4	0.012	4.4		
9	Maebashi	IV	M						—	539
10	"		P(O)		100	4.1			12.5	538
11,12	Kumagaya	IV	W	N	80	6.4	0.004	4.0	23.6	} 368'
				E	80	5.0	0.005	4.1	28.6	
				V	51	4.1	0.007	1.9	28.6	
13	"		S	H	2	5	0.004	3.5	28.0	370
				V		1.5	0.003	3		
14	Mishima	IV	S	E	2	7.3	0.001	2	29.0	329
				V		7.3	0.001	3		
						1.8	0.003	2		
15	Kōfu	IV	P						18.3	359'
16	Nagano	IV	S	N	2	2.4	0.208	1.6		} 384
				E	2	2.4	0.109	1.8	26.5	
				V	3	2.2	0.114	1.9		
				N	60	4.0	0.058	3.5	26.5	} 385
17	"		W	E	60	4.8	0.069	6.0	25.5	
				V	45	4.1	0.074	2.4		
18	Nagoya	IV	S	H	3	5.0	0.03	3	27.0	348
				V	2	3.5	0.04	5		
19,20	"		W	N	70	4.9	0.02	8	26.1	} 350
				E	70	4.5	0.01	8	32.5	
				V	60	3.3	0.03	6		
21	Iida	IV	P	N	50	2.1	0.011	6.4	19.0	115
				E		1.9	0.007	7.2		



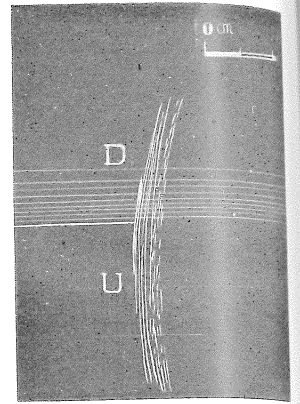
1. Yokohama (P)




2. Yokohama (S)



3. Yokohama (WH)



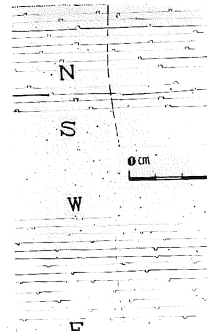
4. Yokohama (WV)




5. Numazu (S)



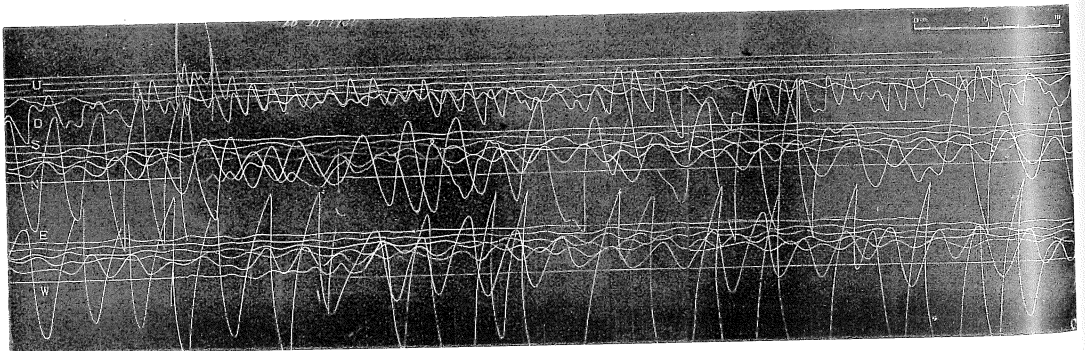
6. Numazu (S)



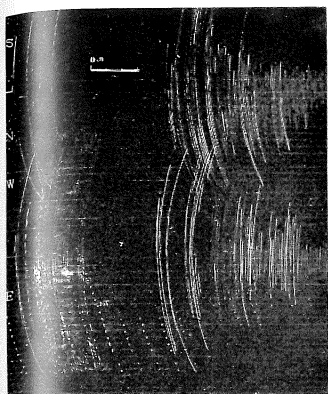
7. Numazu (WH)




8. Numazu (WV)



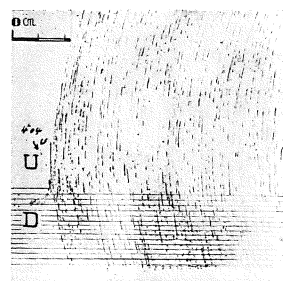
9. Maebashi (M)




10. Maebashi (P)



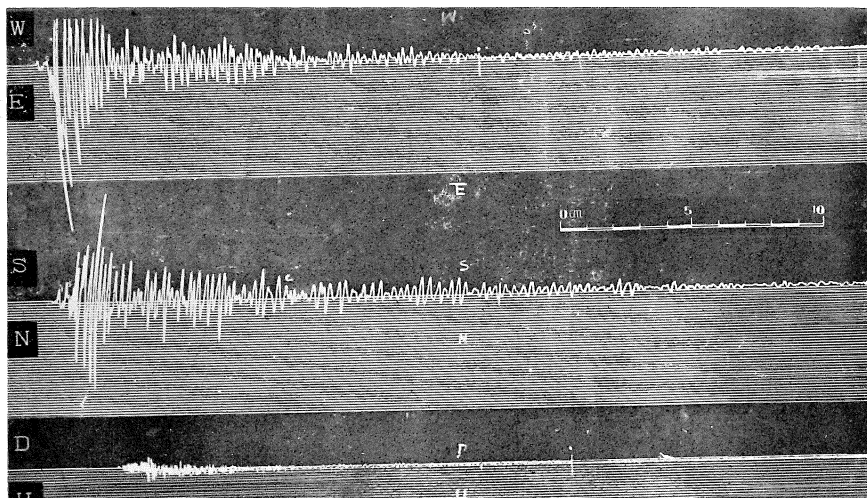
11. Kumagaya (WH)



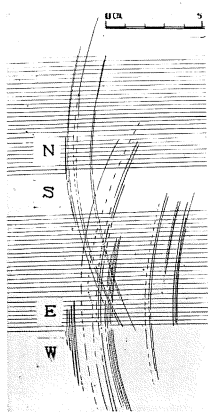
12. Kumagaya (WV)



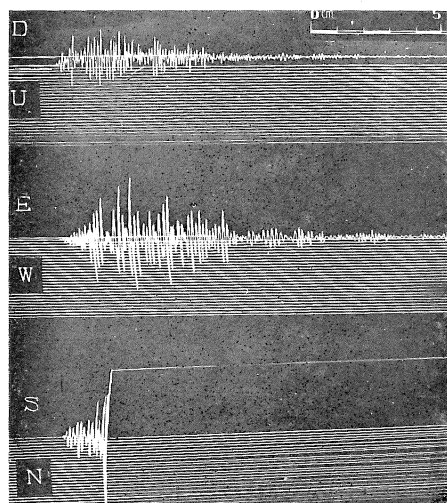
14. Mishima (S)




13. Kumagaya (S)



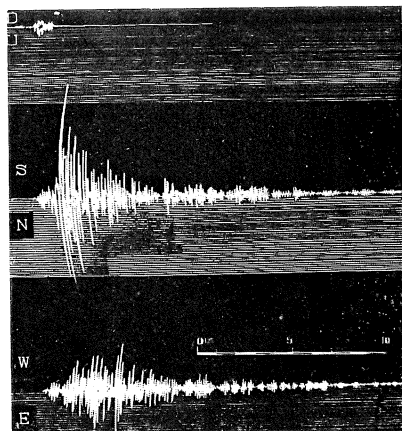
15. Kōfu (P)



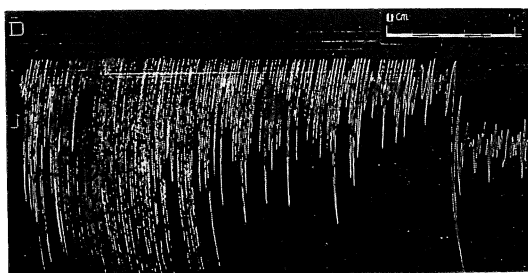
16. Nagano (S)



17. Nagano (W)



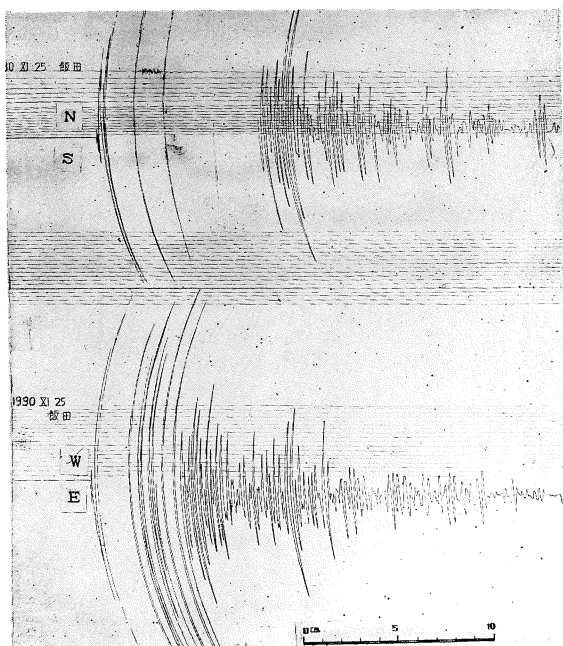
18. Nagoya (S)



20. Nagoya (WV)



19. Nagoya (WH)



21. Iida (P)