



Bokke mud volcano



Central crater viewed from the summit of Mt. Meakn
A high mountain in upper right is Mt. Oakan.



Seismogram of 18 h 11 m, Oct. 28, 1951.



Seismogram of 02h 12m, Oct. 29, 1951.




Fig. 4 (SAKAI)

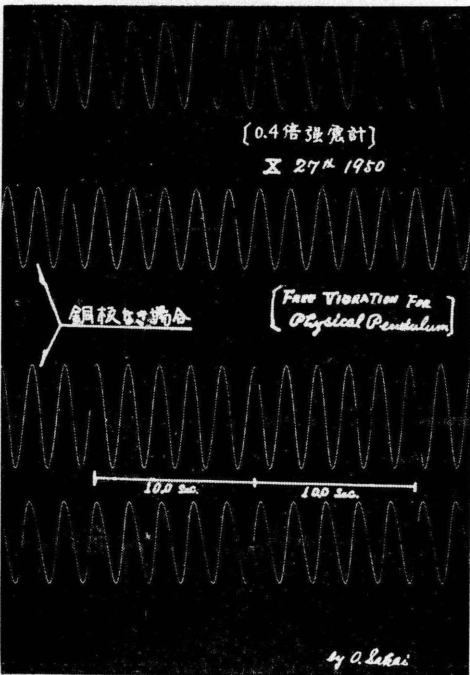


Fig. 5 (SAKAI)

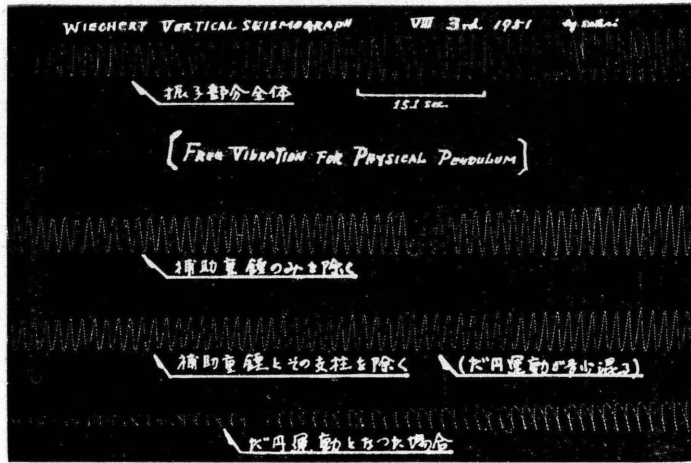



Fig. 6 (SAKAI)



A Vertical Seismograph (YAZAKI)